




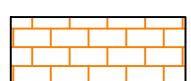




KEY

-  Existing One Way
-  Existing Restricted Zone
-  Existing Controlled Parking Zone
-  Proposed One way
-  Proposed Restricted Zone
-  Proposed Prohibition of Motorised Vehicles
-  Proposed Loading Bay
-  Proposed Prohibition of Left Turn

NOTE: The drawing must be printed in colour to enable the key to be determined


Leicester City Council
 Planning Transportation & Economic Development

PROJECT: STREET IMPROVEMENTS

TITLE: **Jubilee Square & St. Nicholas Place Proposed TROs**

DRAWING STATUS		DRAFT	
DRAWING No.	REV	SCALE	
CAT/SVR/JUB/TRO/001		REDUCED	
DRAWN BY	SVR	DATE	May 2013
CHECKED	SVR	SIZE	A3
ACAD FILE		UPRN	